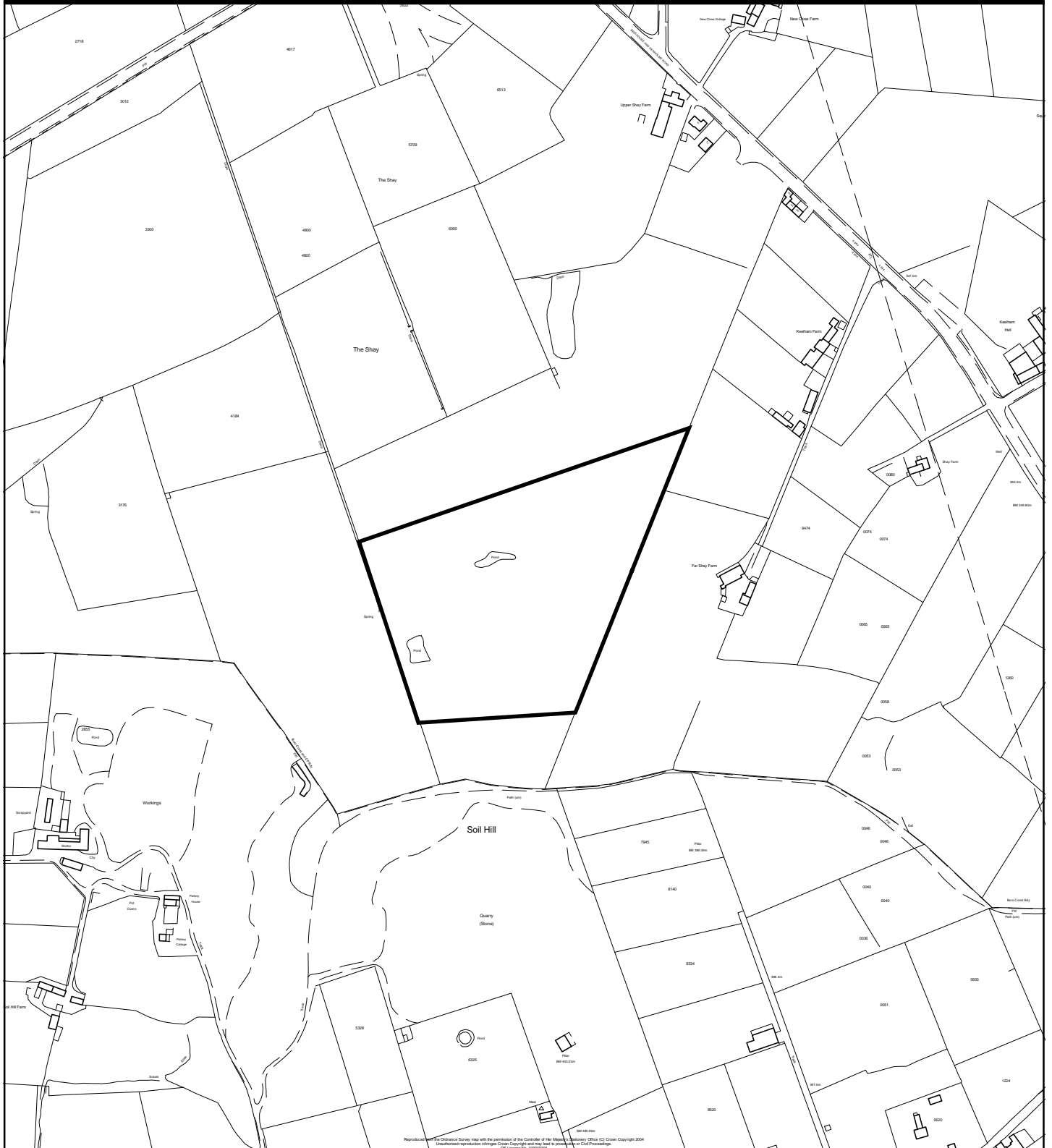




Replacement Unitary Development Plan for the Bradford District Post Inquiry Modifications



Mod. reference MOD/BW/P/2	Scale. 1:5,000	Key.  Area to be shown as Active Landfill Site under Policy P13
Site reference BW/P13.1	Site Area. 4.60 Ha	
Address The Shay, Brighouse & Denholme Rd, Bradford.	OS Grid Ref. SE 0731  NORTH	
<small>© Crown copyright. All rights reserved. City of Bradford Metropolitan District Council 100019304</small>		